



**DISTRICT PUBLIC SCHOOL & COLLEGE DEPALPUR**

**SUMMER VACATION TASK**

**1<sup>st</sup> SEMESTER**

**ACADEMIC SESSION 2021-2022**



**CLASS: FOUR**

STUDENT NAME: \_\_\_\_\_ FATHER'S NAME \_\_\_\_\_

CLASS: \_\_\_\_\_ SECTION \_\_\_\_\_

TOTAL MARKS \_\_\_\_\_ OBTAINED MARKS \_\_\_\_\_

TEACHER NAME AND SIGN \_\_\_\_\_

SECTION HEAD'S SIGN \_\_\_\_\_ PRINCIPAL'S SIGN \_\_\_\_\_

Parent's sign: \_\_\_\_\_

# 1<sup>st</sup> Semester block Syllabi Session 2021-2022

Class: 4<sup>th</sup>

System of Study: Semester System

|  |   |
|--|---|
| <b>Subject</b><br>Social studies   | <b>1<sup>st</sup> Semester</b><br>(9 <sup>th</sup> April, 2021 to 30 <sup>th</sup> September, 2021)   |
| <b>New Oxford<br/>SOCIAL STUDIES<br/>FOR PAKISTAN-4<br/>( FOURTH EDITION)</b><br>Written by<br><b>NICHOLAS<br/>HORSBURGH</b><br>Published by:<br><b>New Oxford press</b> | <b>Unit 1 (Geography)</b> <ul style="list-style-type: none"> <li>• The Earth in space</li> <li>• Our country</li> <li>• Land forms</li> <li>• Water and Power</li> </ul> <b>Unit 2 (Citizenship)</b> <ul style="list-style-type: none"> <li>• Peace and Conflict</li> <li>• People and work</li> </ul> <p><b>Note:</b> Unseen Exercise Questions, Work page, MCQ's, Fill in the blanks, column matching T/F of lesson 01 are also included.</p> |

Parent's sign: \_\_\_\_\_

Date: 1<sup>st</sup> July, 2021.

Day: Thursday

**Unit: 1    *Geography***

**Lesson: 1**

**The Earth in Space**

**Topic: Question/Answer**

**Learning Objective:**    *“To comprehend the question/answer”.*

**Question: 1**    Describe the shape of the Earth. What is this shape called?

**Answer:** The Earth is like a huge ball. We call this shape a sphere.

---

---

**Question: 2**    Explain the differences between rotation and revolution.

**Answer: Rotation:** The spinning movement of the Earth on its axis is called rotation.

**Revolution:** The Earth’s movement around the Sun is called revolution.

---

---

---

---

**Question: 3**    How are seasons caused?

**Answer:** Seasons are caused by revolution and rotation of the Earth.

---

---

---

Parent’s sign: \_\_\_\_\_

*Activity*

❖ Draw the shape of Earth.



Date: 2<sup>nd</sup> July, 2021.

Day: Friday

**Lesson: 1**

**The Earth in Space**

**Topic: Question/Answer**

**Learning Objective:** *“To comprehend the question/answer”.*

**Question: 4** Where on the Earth’s surface is the Sun hottest throughout the year?

**Answer:** Places that are close to the equator are hot throughout the year.

---

---

---

**Question: 5** Explain what a globe and a map are and the differences between them.

**Answer:** Globe: A spherical model of Earth is called globe.

Map: A map is a drawing made to show an area of the Earth.

Parent’s sign: \_\_\_\_\_

**Difference:**

**Globe**

Globe is round and shows the whole world.

**Map**

Map is flat and it can be a part or whole of the world.

---

---

---

---

---

---

---

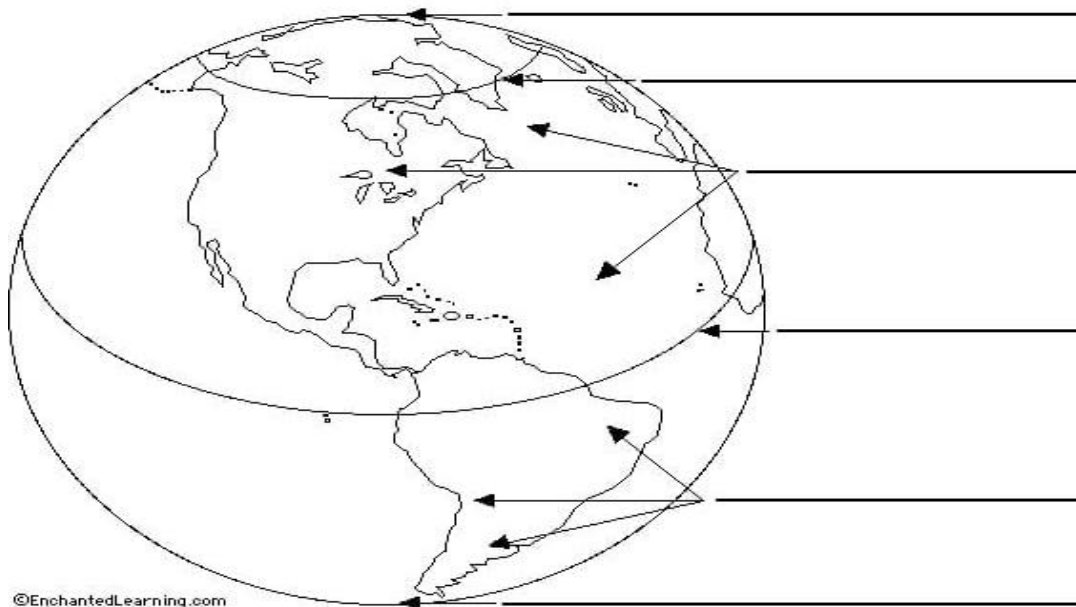
---

---

---

*Activity*

**Label this picture**



©EnchantedLearning.com

Parent's sign: \_\_\_\_\_

Date: 3<sup>rd</sup> July, 2021.

Day: Saturday

**Lesson: 1**

**The Earth in Space**

**Topic: Work page**

**Learning Objective:** *“To comprehend the work page”.*

**A. Match the following words with their meanings.**

- |                      |  |
|----------------------|--|
| 1. <b>Astronaut</b>  | an imaginary line round through the middle of the earth. |
| 2. <b>Revolution</b> | the path of the earth.                                   |
| 3. <b>Orbit</b>      | half of the earth.                                       |
| 4. <b>Globe</b>      | a circular movement around another object.               |
| 5. <b>Axis</b>       | a person trained to travel in a spacecraft.              |
| 6. <b>Equator</b>    | an imaginary line through the center of the earth.       |
| 7. <b>Hemisphere</b> | a spherical model of the earth.                          |

**B. List the seven continent and five oceans. Find them on a globe.**

| Continents | Oceans   |
|------------|----------|
| 1. _____   | 1. _____ |
| 2. _____   | 2. _____ |
| 3. _____   | 3. _____ |
| 4. _____   | 4. _____ |
| 5. _____   | 5. _____ |
| 6. _____   |          |
| 7. _____   |          |

**Continents:** 1. Africa 2. Antarctica 3. Asia 4. Australia 5. Europe 6. North America  
7. South America

**Oceans:** 1. Arctic ocean 2. Atlantic ocean 3. Indian ocean 4. Pacific ocean  
5. Southern ocean

Parent's sign: \_\_\_\_\_

Date: 5<sup>th</sup> July, 2021.

Day: Monday

**Unit: 1    *Geography***

**Lesson: 2**

**Our Country**

**Topic: Question/Answer**

**Learning Objective:**    *“To comprehend the question/answer”.*

**Question: 1    Name the countries that share a border with Pakistan.**

**Answer:** China, India , Afghanistan and Iran share a border with Pakistan.

---

---

**Question: 2    Which sea lies to the south of Pakistan.**

**Answer:** The Arabian sea lies to the south of Pakistan.

---

---

**Question: 3    Find out the names of the main deserts in Pakistan.**

**Answer:** The main deserts of Pakistan are: 1. Thal    2. Thar    3. Cholistan    4. Kharan

---

---

---



Parent’s sign: \_\_\_\_\_

Date: 6<sup>th</sup> July, 2021.Day: Tuesday**Lesson: 2****Our Country****Topic: Question/Answer****Learning Objective:** *“To comprehend the question/answer”.***Question: 4** Where do the tributaries of the river Indus join it?**Answer:** The tributaries of the Indus meet at Mithankot.  

---

---

**Question: 5** Where does the river Indus enter the sea?**Answer:** The River Indus enters the sea to the south of Karachi.  

---

---

**Question: 6** Where is the agricultural heartland of Pakistan?**Answer:** Panjnad in the southern Punjab.  

---

Activity

❖ Solve this fact file of Pakistan.

|            |  |
|------------|--|
| Location   |  |
| Area       |  |
| Capital    |  |
| Population |  |
| Religion   |  |
| Languages  |  |
| Currency   |  |

Parent's sign: \_\_\_\_\_



Date: 7<sup>th</sup> July, 2021.

Day: Wednesday

**Lesson: 2**

**Our Country**

**Topic: Work page**

**Learning Objective:** *“To comprehend the work page”.*

**A. Complete this fact file of Pakistan by adding the names of the provinces and capitals.**

**Provinces**

1. \_\_\_\_\_
2. \_\_\_\_\_
3. \_\_\_\_\_
4. \_\_\_\_\_
5. \_\_\_\_\_

**Capitals**

- \_\_\_\_\_
- \_\_\_\_\_
- \_\_\_\_\_
- \_\_\_\_\_
- \_\_\_\_\_

**B. Write down the names of 5 countries larger & smaller than Pakistan .**

**Five countries larger than Pakistan**

1. \_\_\_\_\_
2. \_\_\_\_\_
3. \_\_\_\_\_
4. \_\_\_\_\_
5. \_\_\_\_\_

**Five countries smaller than Pakistan**

- \_\_\_\_\_
- \_\_\_\_\_
- \_\_\_\_\_
- \_\_\_\_\_
- \_\_\_\_\_



Parent's sign: \_\_\_\_\_

Date: 8<sup>th</sup> July, 2021.

Day: Thursday

**Lesson: 4**

**Landforms**

**Topic : Question / Answer**

**Learning Objective:** *“To comprehend the question/answer”.*

**Give answers of the following questions**

**Question: 01 In which Provinces will you find the western highlands?**

**Answer :** In all the provinces of Pakistan , Punjab, Sindh, KPK, Balochistan, Gilgit Baltistan.

---

---

**Question:02 Which is the highest peak in Pakistan ? How high is it and where is it located?**

**Answer:** K2 is the highest peak in the Pakistan.

It is 8611 meters high.

It is located in Karakoram range .

---

---

---

---

**Question : 03 Name the main passes found in Pakistan .**

**Answer :** 1. Khyber pass 2. Khunjerab pass. 3. Khojak pass. 4. Karakoram pass

---

---

**Question: 04 Where does the river Indus start?**

**Answer:** Its start high up in the Himalaya Mountains.

---

---

Parent's sign: \_\_\_\_\_

Date: 9<sup>th</sup> July, 2021.

Day: Friday

**Lesson: 4**

**Landforms**

**Topic : Question / Answer**

**Learning Objective:** *“To comprehend the question/answer”.*

**Give answers of the following questions**

**Question: 05 Which area is the most populated ? Why?**

**Answer:** The most populated area is the Indus plains because of its best Agricultural land.

---

---

**Question: 06 How are some area of the country supplied with water?**

**Answer:** Canals carry the river water to many areas.

---

---

**Question: 07 in which part of Pakistan do you find deserts ?**

**Answer:** The deserts are along the eastern border of Pakistan and in the south –eastern part.

---

---

**Question: 08 How are valleys formed?**

**Answer:** Valleys are formed by the fast flowing water or movement of Glaciers.

---

---



Parent's sign: \_\_\_\_\_

Date: 10<sup>th</sup> July, 2021.

Day: Saturday

**Lesson: 4**

**Landforms**

**Topic: Work page**

**Learning Objective:** *“To comprehend the work page”.*

**Work page: 33 Look up these world in dictionary and write down there meanings.**

- **Glacier:** \_\_\_\_\_  
\_\_\_\_\_
- **Pass:** \_\_\_\_\_  
\_\_\_\_\_
- **Valley:** \_\_\_\_\_
- **Plateau:** \_\_\_\_\_
- **Dalta:** \_\_\_\_\_  
\_\_\_\_\_
- **Basin:** \_\_\_\_\_  
\_\_\_\_\_
- **Tributaery:** \_\_\_\_\_  
\_\_\_\_\_
- **Gorge:** \_\_\_\_\_  
\_\_\_\_\_

**Answer key:**  
**Glaciers:** A glacier is a mass of ice snow that slowly moves down mountain slope.  
**Pass:** A pass is a natural route through mountain to transport.  
**Valley:** A low area between hills or mountains.  
**Plateau:** An area of fairly high level ground.  
**Delta:** A delta is a triangle alluvial track of land at the mouth of river.  
**Basin:** A basin is a bowl shape track of land drained by river and its tributaries.  
**Tributaries:** a river or stream flowing into a larger river or lake.  
**Gorge:** A gorge is a steep narrow valley .

Parent's sign: \_\_\_\_\_

Date: 12<sup>th</sup> July, 2021.Day: Monday**Lesson: 4****Landforms***Activity*

❖ There are some important lakes in Pakistan. Find out their names and location.

| Name | Location |
|------|----------|
| 1.   |          |
| 2.   |          |
| 3.   |          |
| 4.   |          |
| 5.   |          |



Parent's sign: \_\_\_\_\_

Date: 13<sup>th</sup> July, 2021.

Day: Tuesday

**Lesson: 6**

**Water and Power**

**Topic : Question / Answer**

**Learning Objective:** *“To comprehend the question/answer”.*

**Give answers of the following questions**

**Question: 01 Write about the source of fresh water in Pakistan?**

**Answer:** The sources of fresh water in Pakistan are: rain, snow, lakes, rivers, glaciers, tube wells.

---

---

**Question: 02 Explain the difference between Well and Tube-Well?**

**Answer: Wells:** Wells are large hole dug into the ground to get water from underground and also to store water. **Tube-wells:** In a tube well a tube is used to get underground water by pump or motor.

---

---

---

---

**Question: 03 Name some of the way in which water is store.**

**Answer:** Water is stored in:    1. Well            2. Tanks            3. Dams            4. Reservoirs.

---

---

**Question: 04 how would you describe an industrial country?**

**Answer:** An industrial country produces goods using its own power and natural resources.

---

---

Parent's sign: \_\_\_\_\_

Date: 14<sup>th</sup> July, 2021.

Day: Wednesday

**Lesson: 6**

**Water and Power**

**Topic : Question / Answer**

**Learning Objective:** *“To comprehend the question/answer”.*

**Give answers of the following questions**

**Question:05 From where does Pakistan obtain raw materials for its industries?**

**Answer:** From the land, sea and oceans. Pakistan also imports raw materials from other countries.

---

---

**Qusetion:06 Name the essential requirements for industry ?**

**Answer:** An industry requires: Funds, power, workers, raw material, water, machines.

---

---

**Qusetion:07 Why is matter important for industry ?**

**Answer :** Water is important for industry as it is used during production process.

---

---

**Question:08 What kind of power or energy are used in Pakistan?**

**Answer:** 1. Electric power 2. Atomic power 3. Solar power 4. Gas or biogas

---

---



Parent's sign: \_\_\_\_\_

Date: 15<sup>th</sup> July, 2021.

Day: Thursday

**Lesson: 6**

**Water and Power**

**Topic: Work page**

**Learning Objective:** *“To comprehend the work page”.*

**Work page: 52 Look up these world in dictionary and write down there meanings.**

- **Reservoir:** \_\_\_\_\_
  
- **Glacier:** \_\_\_\_\_
  
- **Dam:** \_\_\_\_\_
  
- **Barrage:** \_\_\_\_\_
  
- **Resource:** \_\_\_\_\_
  
- **Canal:** \_\_\_\_\_
  
- **Hydroelectricity:** \_\_\_\_\_
  
- **Turbine:** \_\_\_\_\_
  
- **Generator:** \_\_\_\_\_

**Answer key:**

1. **Reservoirs:** A place where water is stored.
2. **Glacier :** Large mass of ice
3. **Dan:** A dam is a wall built to water back.
4. **Barrage:** An artificial barrier to cross a river down
5. **Resource:** Something can be used an asset.
6. **Canal:** An artificial waterway.
7. **Hydroelectricity:** Electricity produced by water.
8. **Turbine:** A machine driven by a flow of water or stream.
9. **Generator:** A machine for converting mechanical energy into electricity.

Parent's sign: \_\_\_\_\_



Date: 16<sup>th</sup> July, 2021.

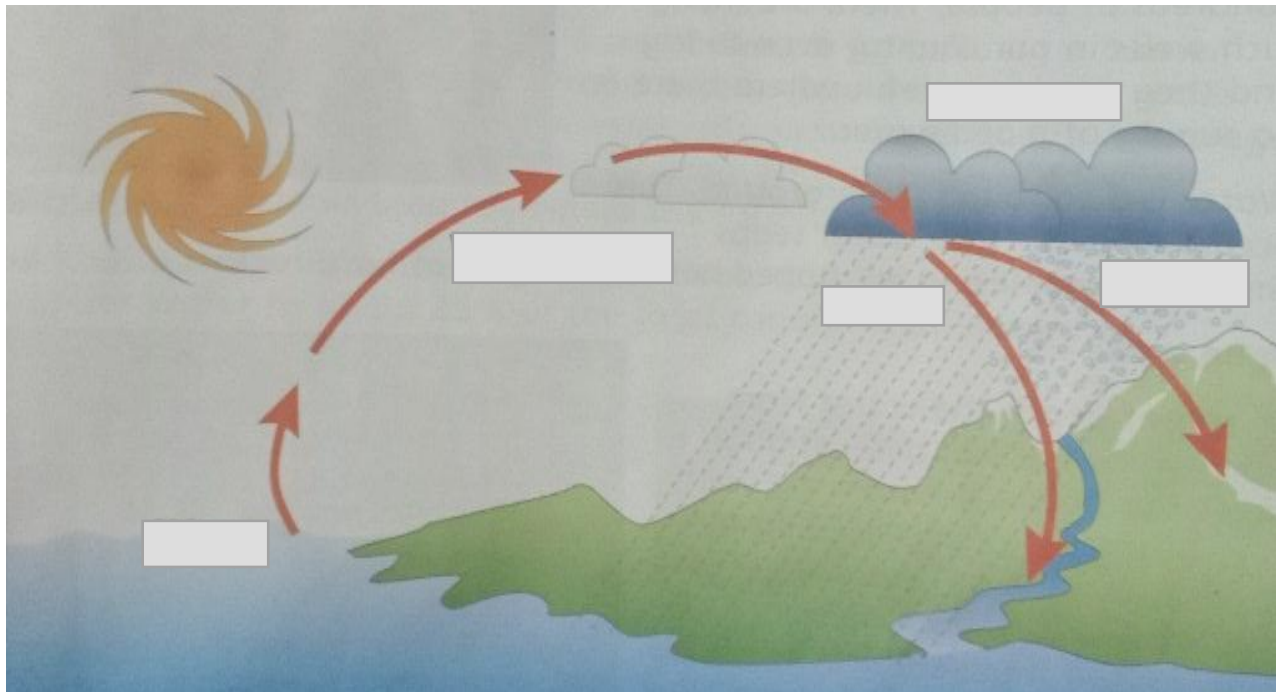
Day: Friday

**Lesson: 6**

**Water and Power**

*Activity*

**Label the diagram.**



**Sources of water**



rain



well



tap



river



stream



lake

Parent's sign: \_\_\_\_\_

Date: 17<sup>th</sup> July, 2021.

Day: Saturday

**UNIT:02**

**Citizenship**

**LESSON: 07**

**Peace and conflict**

**Topic : Question / Answer**

**Learning Objective:** *“To comprehend the question/answer”.*

**Give answers of the following questions**

**Question:01 Define the terms peace and conflict.**

**Answer: Peace:** When there is no war, no unrest there is peace.

**Conflict:** A conflict is a fight or a disagreement

---

---

---

---

**Question:02 What does the UN do?**

**Answer:** UN finds peaceful solutions to conflict between countries.

---

---

**Question:03 How many wars have there been in the world in the last 30 years?**

**Answer::** In the past thirty years there have been more than 120 wars in the world.

---

---



Parent’s sign: \_\_\_\_\_

Date: 19<sup>th</sup> July, 2021.

Day: Monday

**UNIT:02**

**Citizenship**

**LESSON: 07**

**Peace and conflict**

**Topic : Question / Answer**

**Learning Objective:** *“To comprehend the question/answer”.*

**Give answers of the following questions**

**Question:04 What are some of the things that happen when there is a war?**

**Answer:**A war can stop:

- 1. Education
- 2. Normal services like electricity and health care
- 3. People can be injured or die.
- 4. Life becomes stressful

---



---



---



---



---

**Question:05 Why do we need to be calm to resolve conflicts?**

**Answer:** Conflict can make us feel angry or sad. Then it is difficult to think clearly and resolve conflict.

---



---

**Question:06 What does `soothing` mean?**

**Answer:** Soothing means “to calm down” or “to reduce pain”.

---



---



Parent’s sign: \_\_\_\_\_

Date: 24<sup>th</sup> July, 2021.Day: Saturday**LESSON: 07****Peace and conflict****Topic: Work page****Learning Objective:** *“To comprehend the work page”.***❖ Make the statement true or false.**

1. The UN has 51 member states.
2. It is difficult to think clearly when you are angry.
3. It is ok to hit someone if they annoy you.
4. Conflict is a part of life.
5. There are no solutions to conflict.

Answer key: 1. False 2. True 3. False 4. True 5. False

Date: 26<sup>th</sup> July, 2021.Day: Monday**LESSON: 07****Peace and conflict**


**Activity**

- A. Choose the best option to resolve each of these conflicts.
1. Your friend pushes you and you fall down.
    - a. Push them back.
    - b. Get up and tell them not to push.
    - c. Shout 'don't push' at them.
  2. Someone accidentally spills their drink on you.
    - a. Demand an apology.
    - b. Tell the teacher that they did it on purpose.
    - c. Stay calm and clean up the mess.
  3. You see someone older than you being bullied at school.
    - a. Tell a teacher.
    - b. Confront the bully.
    - c. Ignore it.

Talk about your answers with your classmates.

- B. Make a poster about something you have learned about peace and conflict in this lesson.

Parent's sign: \_\_\_\_\_



Date: 27<sup>th</sup> July, 2021.

Day: Tuesday

**LESSON: 08**

**People and Work**

**Topic : Question / Answer**

**Learning Objective:** *“To comprehend the question/answer”.*

**Give answers of the following questions**

**Question:01** How does the government find out about the people living in Pakistan.

**Answer:** The government find out about the population in the country by holding census after every ten years.

---

---

---

Parent's sign: \_\_\_\_\_

**Question:02 What do we need to know the details about the country’s population ?**

**Answer:** We need to know about the country’s population in order to plan for the future.

---

---

**Question:03 What is the importance of education and training for the people?**

**Answer:** It is important that the people are educated and trained so that they can find jobs for themselves.

---

---

---



Date:29<sup>th</sup>July,2021.

Day: Thursday

**LESSON: 08**

**People and Work**

**Topic : Question / Answer**

**Learning Objective:** *“To comprehend the question/answer”.*

**Give answers of the following questions**

**Question:04 What are some of the problems caused by overpopulation?**

**Answer:** If a country is overpopulated it leads to many problems such as a lack of schools, hospitals, housing, jobs and food security.

---

---

---

---

Parent’s sign: \_\_\_\_\_

**Question:05 Why is it wrong to judge people by the type of work they do?**

**Answer:** It is important that we do not judge people by the work they do, as every job has to be done and has a value.

---

---

---

**Question:06 Make a list of the services provided by the government. Which are the most important to you?**

**Answer:** The government make school, colleges, hospitals, banks, and builds roads, canals and bridges.

---

---

**Question:07 How does the government help the people?**

**Answer:** The government help the people by providing school, colleges, hospitals, banks, and builds roads, canals and bridges.

---

---



Date: 30<sup>th</sup> July, 2021.

Day: Friday

**LESSON: 08**

**People and Work**

**Topic: Work page: 64**

**Learning Objective:** *“To comprehend the work page”.*

Parent’s sign: \_\_\_\_\_

## Work page

A. Put a tick (✓) against the correct statements and a cross (✗) against the false ones.

1. There are about 110 million people in Pakistan.
2. Information about people is collected during a census.
3. Most of the people in Pakistan live in cities.
4. Some people in the country have no work to do.
5. Every job has a value.

|  |
|--|
|  |
|  |
|  |
|  |
|  |

B. Complete this word puzzle. Hint: All the words are names of professions.

|    |   |   |  |   |  |  |  |  |  |
|----|---|---|--|---|--|--|--|--|--|
| 1  |   |   |  | P |  |  |  |  |  |
|    |   | 2 |  | R |  |  |  |  |  |
|    |   | 3 |  | O |  |  |  |  |  |
| 4  |   |   |  | F |  |  |  |  |  |
|    |   | 5 |  | E |  |  |  |  |  |
|    | 6 |   |  | S |  |  |  |  |  |
|    | 7 |   |  | S |  |  |  |  |  |
|    |   | 8 |  | I |  |  |  |  |  |
| 9  |   |   |  | O |  |  |  |  |  |
| 10 |   |   |  | N |  |  |  |  |  |
| 11 |   |   |  | S |  |  |  |  |  |

1. Makes things from wood
2. Paints pictures
3. Helps the sick to get better
4. Cooks in a restaurant
5. Looks after people's teeth
6. Delivers letters
7. Deals with cash in a bank
8. Flies planes
9. Acts or performs in a play
10. Paints houses (or pictures!)
11. Works in a hospital

Answer key:

A 1. false. 2. true 3. false 4. true 5. true

B. 1. carpenter 2. artist 3. doctor 4. chef 5. dentist

6. postman 7. cashier 8. pilot 9. actor 10. Painter 11. Nurse



Parent's sign: \_\_\_\_\_